Wyre Forest District Council

APPENDIX B - MAPS - SETTLEMENT BOUNDARIES

1:1250 @ A1

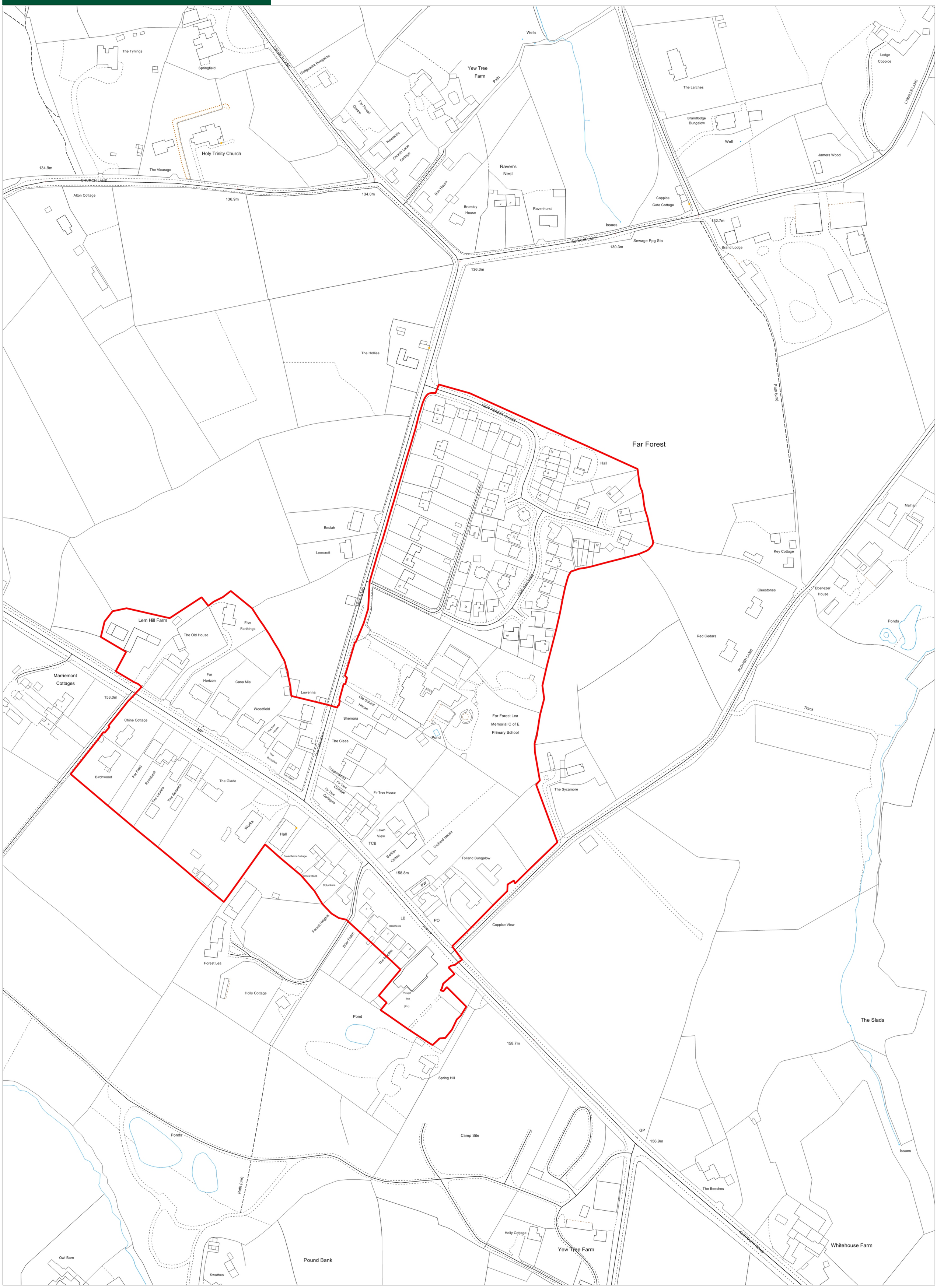

Crown Copyright 100018317 15

Far Forest Settlement Boundary

N

Wyre Forest District Council

APPENDIX B - MAPS - SETTLEMENT BOUNDARIES

1:1250 @ A1

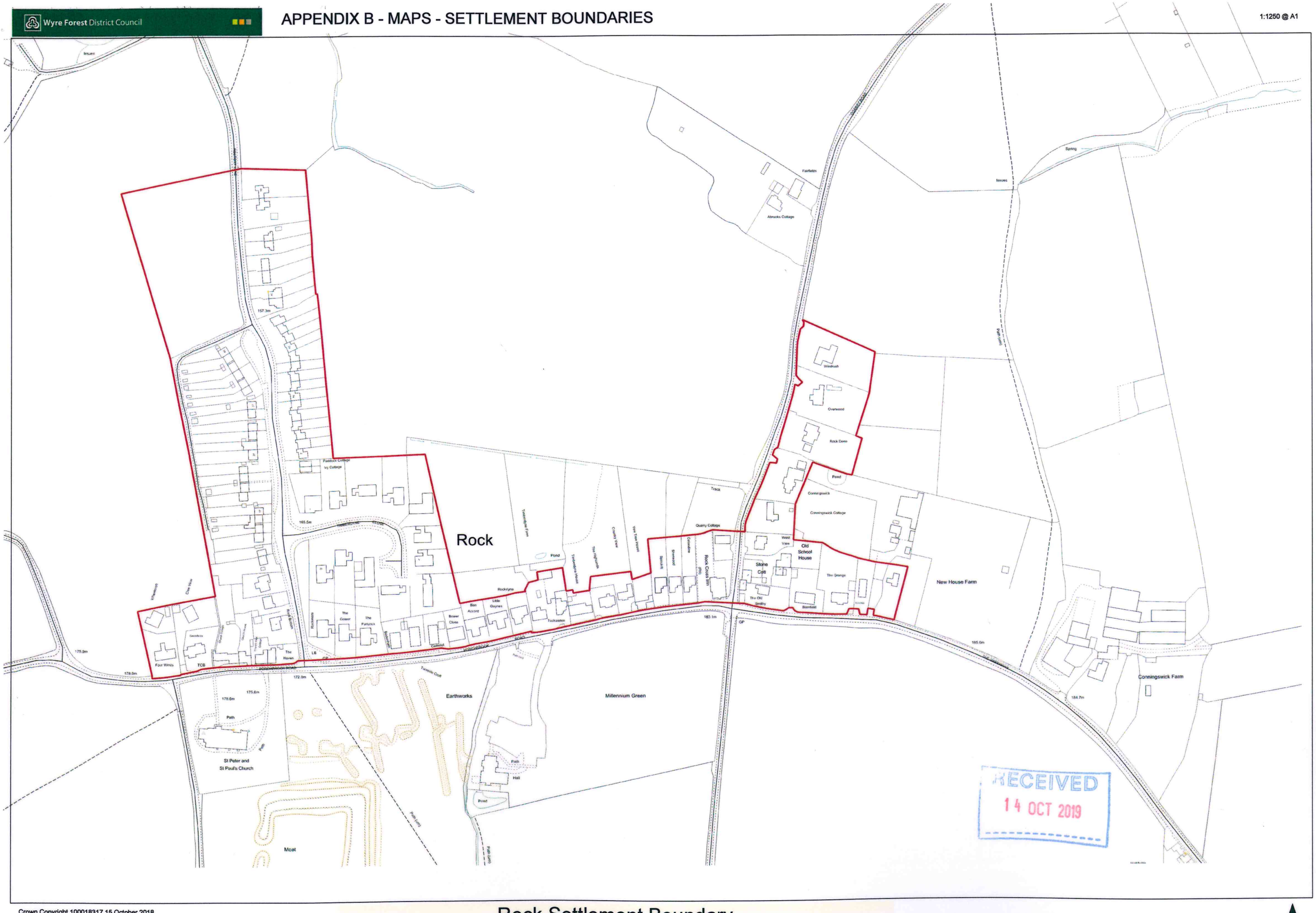
Rock
Issues
Fairfields
Abrocks Cottage
Spring
Issues
Path (um)
157.3m
Paddock Cottage
Ivy Cottage
165.5m
Overwood
Rock Dene
Pond
Conningswick
Conningswick Cottage
Track
Quarry Cottage
Pond
Rockdyne
Little Gaynes
Ben Accoe
Bower Close
The Gower
The Pantrick
The Haven
Four Winds
TCB
Cleve View
Rock Station
Rockmere
Tuckasteen
Stonehill
Shrewood
Columbine
Rock Cross Inn (PH)
West View
Old School House
Stone Cott
The Old Smithy
Bramfield
The Grange
New House Farm
Conningswick Farm
180.1m
185.0m
184.7m
175.9m
178.0m
172.9m
175.6m
178.6m
Path
St Peter and St Paul's Church
Earthworks
Millennium Green
Hall
Pond
Moat
Path (um)
Path (um)
Tumulus Cluster
Parkland
Cemetery
Hospital
Road
Bromsgrove Road
Rock Station Road
Rock Station
Rockmere
Cleve View
Four Wings
Geordie Cottage
Gaynes Cottage
Stonehill Cottage
Rock Cross Inn
Tuckasteen Farm
Tuckasteen Pond
The Hollyoaks
Cedars View
Yew Tree Hostel
Stonehill
Shrewood
Columbine
Rock Cross Inn (PH)
Quarry Cottage
Track
Conningswick
Conningswick Cottage
Overwood
Rock Dene
Pond
Fairfields
Abrocks Cottage
Issues
Spring
Path (um)
Paddock Cottage
Ivy Cottage
157.3m
Rockmere
Cleve View
Four Wings
Geordie Cottage
Gaynes Cottage
Stonehill Cottage
Rock Station
The Gower
The Pantrick
The Haven
Rockdyne
Little Gaynes
Ben Accoe
Bower Close
Tuckasteen
Tuckasteen Farm
Tuckasteen Pond
The Hollyoaks
Cedars View
Yew Tree Hostel
Stonehill
Shrewood
Columbine
Rock Cross Inn (PH)
West View
Old School House
Stone Cott
The Old Smithy
Bramfield
The Grange
New House Farm
Conningswick Farm
Conningswick Cottage
Conningswick
Overwood
Rock Dene
Pond
Quarry Cottage
Track
Issues
Spring
Path (um)

Wyre Forest District Council

APPENDIX B - MAPS - SETTLEMENT BOUNDARIES

1:1250 @ A1

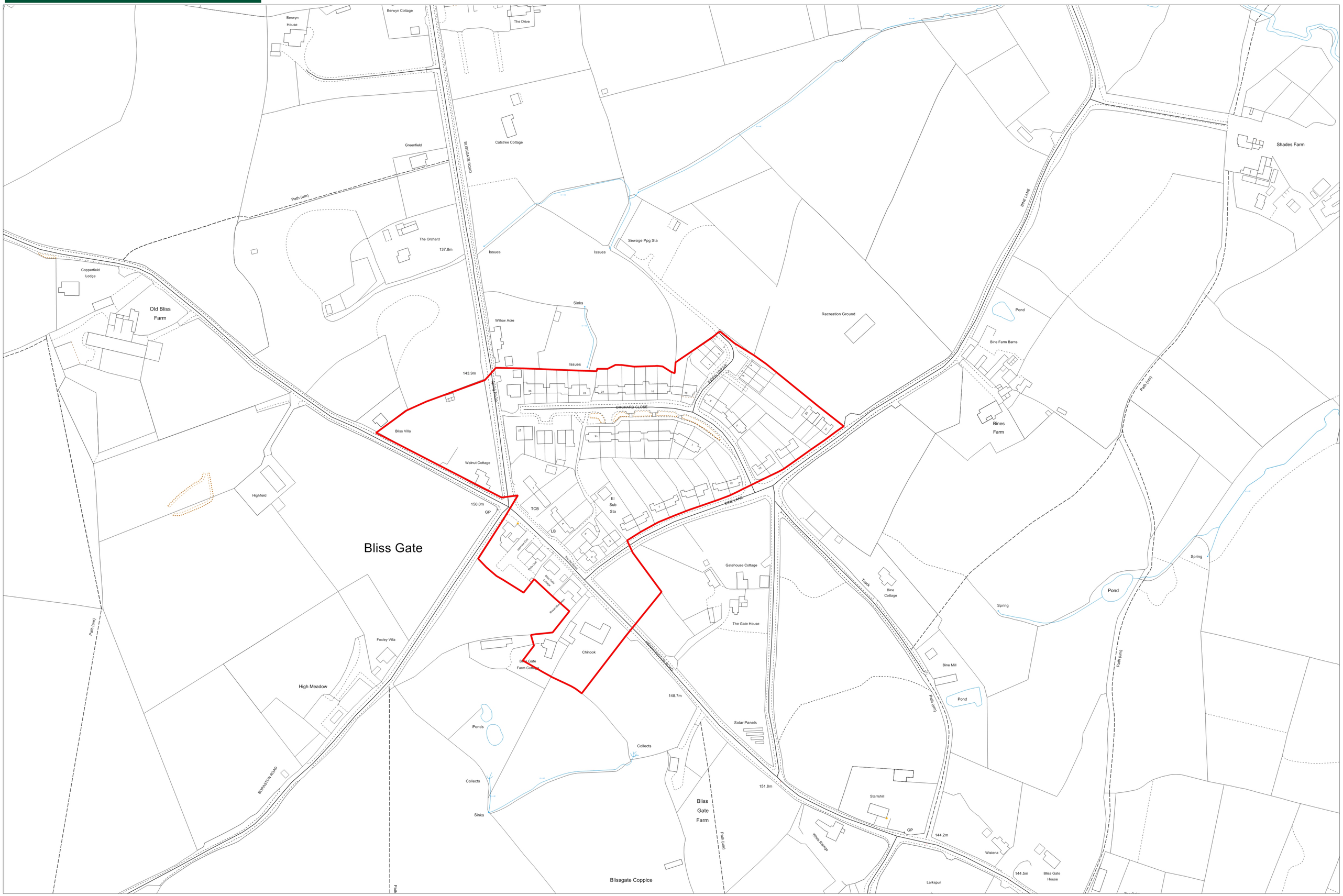

Crown Copyright 100018317 15 October 2018

Bliss Gate Settlement Boundary

N

Wyre Forest District Council

APPENDIX B - MAPS - SETTLEMENT BOUNDARIES

1:1250 @ A1

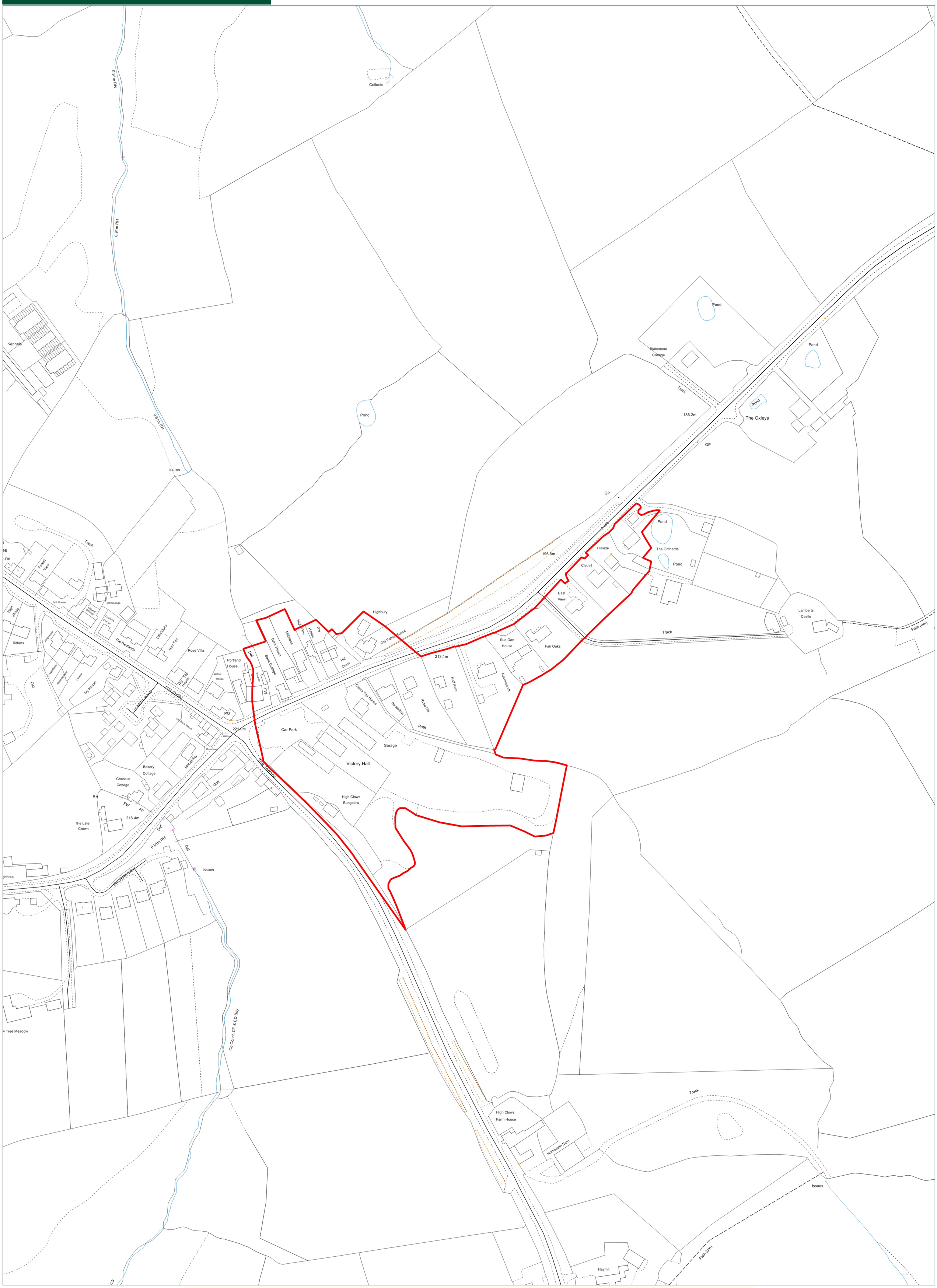

Crown Copyright 100018317 15 October 2018

Clows Top Settlement Boundary

N